


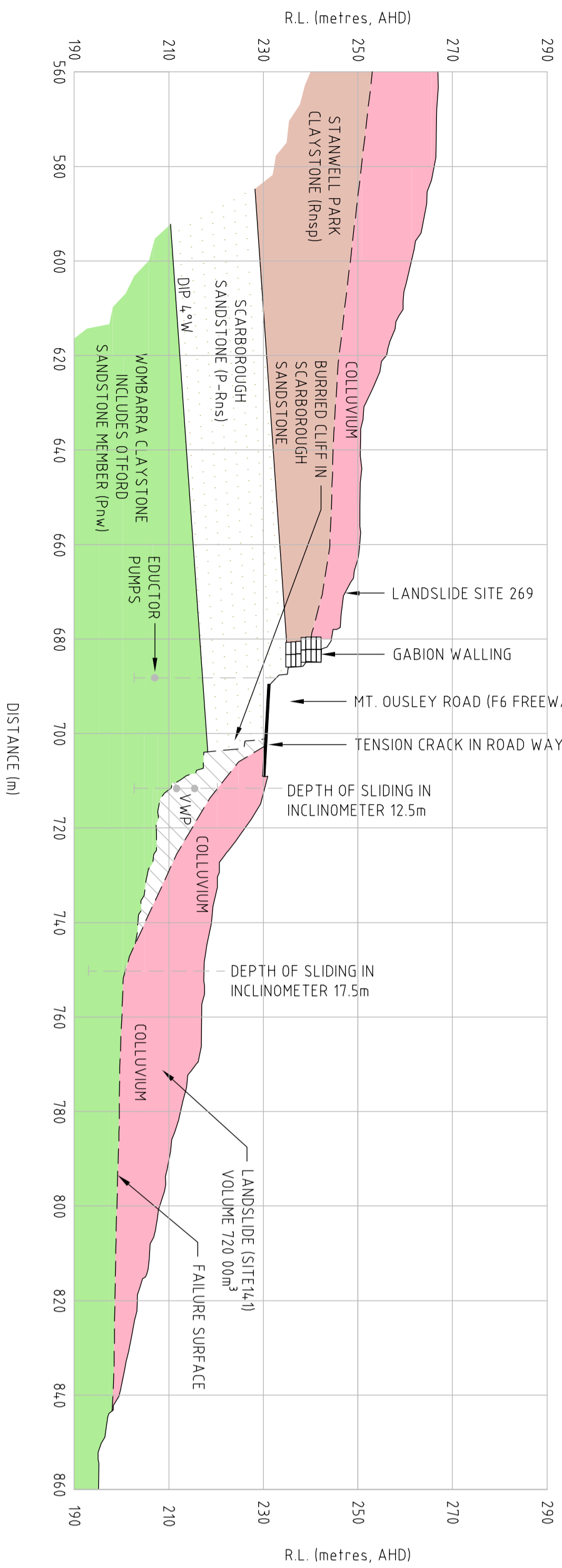
MT OUSLEY ROAD

3B BROKERS NOSE




3B

3A VIEW NORTHWARD FROM MT KEIRA LOOKOUT



DETAIL IIS-3A/1



NOTES:

1. THE INFERRED GEOTECHNICAL SECTIONS ARE AN IDEALISATION OF GEOLOGICAL INTERPOLATION AND EXTRAPOLATION OF DISCRETE BOREHOLE AND SURFACE DATA. THE INTERPOLATION SHOWN DOES NOT NECESSARILY APPLY TO THE ACTUAL CONTACT BETWEEN THE GEOLOGICAL UNITS.
2. THE COMPONENT OF REGIONAL DIP TO THE WEST ON THIS TYPE-SECTION IS DERIVED FROM STRUCTURAL CONTOUR DATA.
3. THE BALD HILL CLAYSTONE DEPICTED HERE INCLUDES UNDIFFERENTIATED MEMBER FORMATION AND THE GAGE TRUSTEN (AT TOP).

FIGURE IIS-3A: ILLAWARRA ESCARPMENT  
ILLUSTRATIVE-SECTION: MOUNT OUSLEY  
(looking north, toward 016°GN)




FIGURE IIS-3A

© Australian Geomechanics Society



CLIENTS | PEOPLE | PERFORMANCE  
GHD GEOTECHNICS



University of Wollongong