




SCARBOROUGH SANDSTONE CLIFFLINE AND "COALCLIFF YARD" PLATFORM



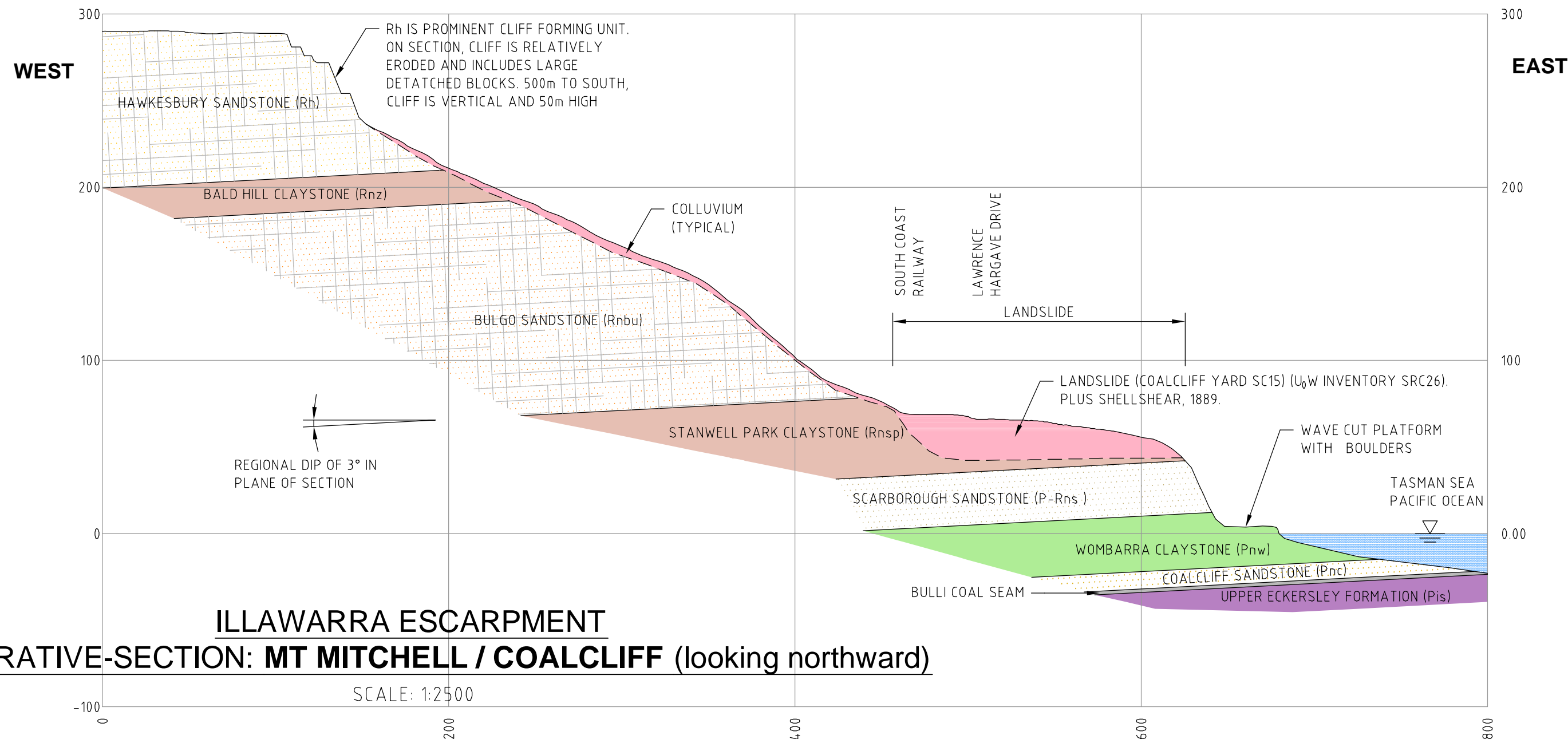
REVERSE VIEW OF SECTION FROM BALD HILL LOOKOUT



RELATIVELY ERODED CLIFFLINE WHICH INCLUDES LARGE DETACHED BLOCKS



OBLIQUE ARIAL VIEW OF COAL CLIFF PLATFORM



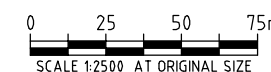
**ILLAWARRA ESCARPMENT**

**ILLUSTRATIVE-SECTION: MT MITCHELL / COALCLIFF (looking northward)**

SCALE: 1:2500

**NOTES:**

1. THE INFERRED GEOTECHNICAL SECTIONS ARE AN IDEALISATION OF GEOLOGICAL INTERPOLATION AND EXTRAPOLATION OF DISCRETE BOREHOLE AND SURFACE MAPPING DATA. THE INTERPRETATION SHOWN DOES NOT NECESSARILY IMPLY THE ACTUAL CONTACT BETWEEN THE GEOLOGICAL UNITS.
2. THE COMPONENT OF REGIONAL DIP TO THE WEST ON THIS TYPE-SECTION IS DERIVED FROM STRUCTURAL CONTOUR DATA.
3. THE BALD HILL CLAYSTONE DEPICTED HERE INCLUDES UNDIFFERENTIATED NEWPORT FORMATION AND THE GARIE TONSTEIN (AT TOP).



57-63 Herbert Street Artarmon NSW 2064 Australia

University of Wollongong

